



Construction Update - 10.24.24

SUNSET ROAD CLOSED AT BOULDER HIGHWAY

STARTING TUESDAY, **NOV. 12**, SUNSET ROAD WILL BE CLOSED BETWEEN BOULDER HIGHWAY AND BURNS ROAD. THIS CLOSURE WILL BE IN PLACE FOR **90 DAYS**.

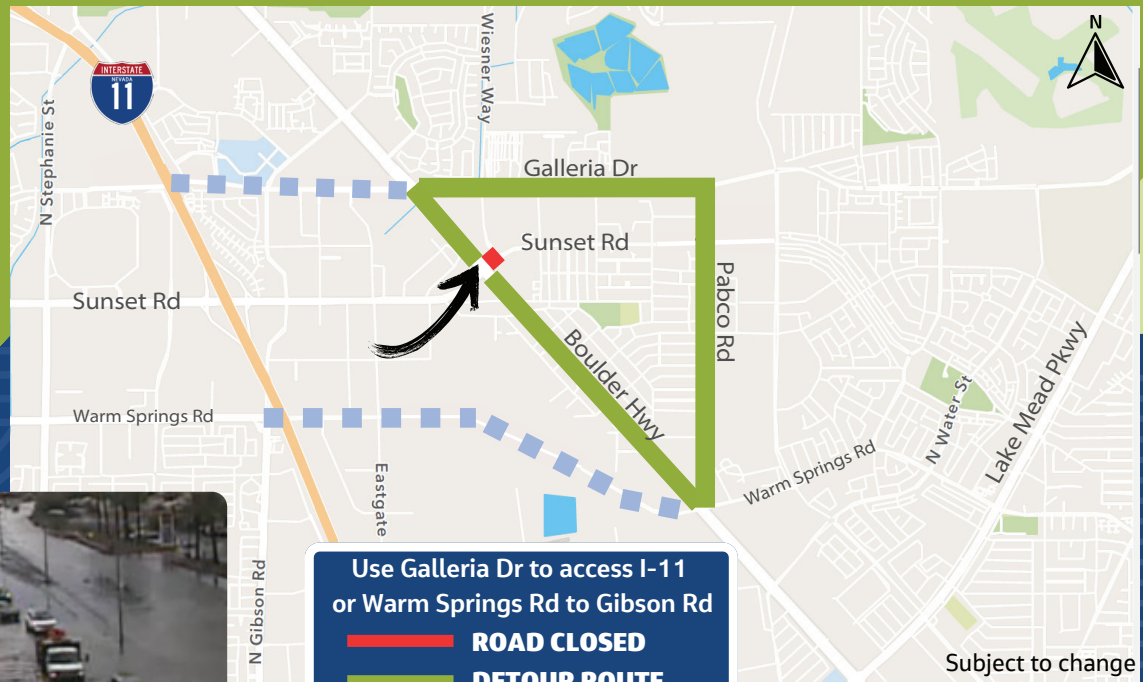


WHY IS THE CLOSURE NEEDED?

This intersection is prone to flooding. Construction crews will be installing a storm drain to carry excess water away from the road.



Sunset & Boulder Highway



Use Galleria Dr to access I-11 or Warm Springs Rd to Gibson Rd

ROAD CLOSED

DETOUR ROUTE

ALTERNATE ROUTES

Subject to change



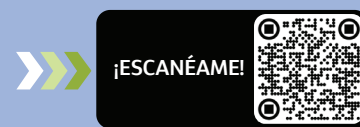
Use Waze to find the best route to your destination.



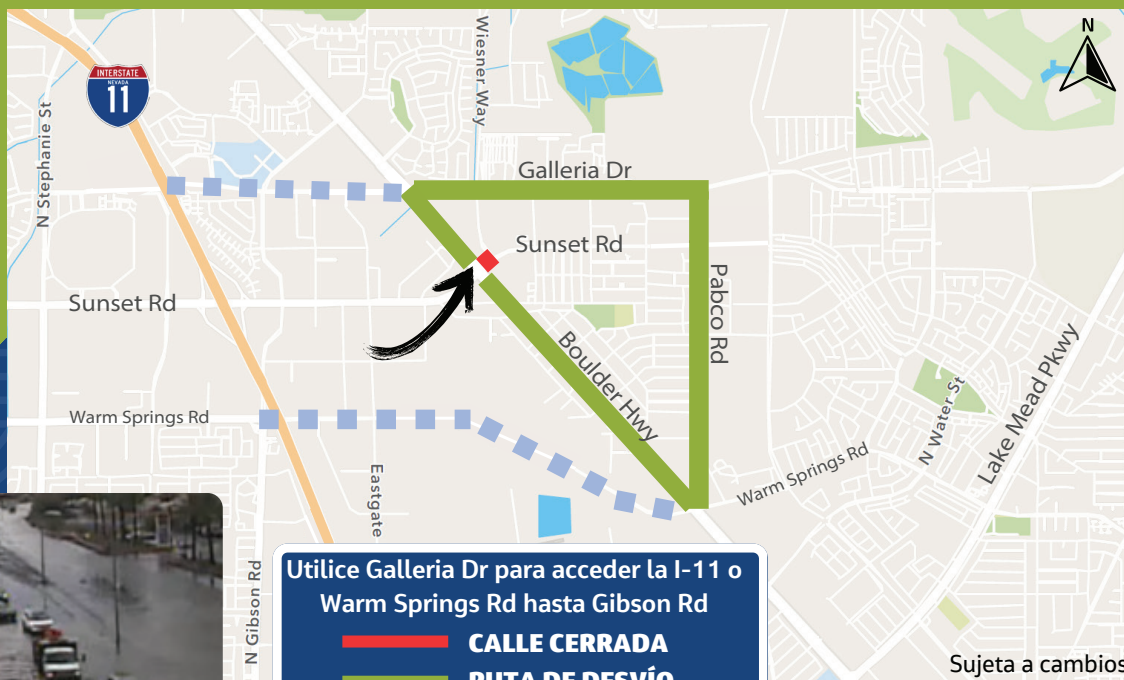
Actualización de Construcción - 10.24.24

SUNSET ROAD CERRADO EN BOULDER HIGHWAY

A PARTIR DEL MARTES **12 de NOV**, SUNSET ROAD ESTARÁ CERRADO ENTRE BOULDER HIGHWAY Y BURNS ROAD. ESTE CIERRE ESTARÁ VIGENTE DURANTE **90 DÍAS**.



¿POR QUÉ ES NECESARIO ESTE CIERRE?
Esta intersección es propensa a inundaciones. Equipos de construcción instalará un drenaje pluvial para llevar exceso de agua lejos de la carretera.



Sunset y Boulder Highway

Utilice Galleria Dr para acceder la I-11 o Warm Springs Rd hasta Gibson Rd

- CALLE CERRADA**
- RUTA DE DESVÍO**
- RUTAS ALTERNATIVAS**

Sujeta a cambios



Use Waze para encontrar la mejor ruta a tu destino